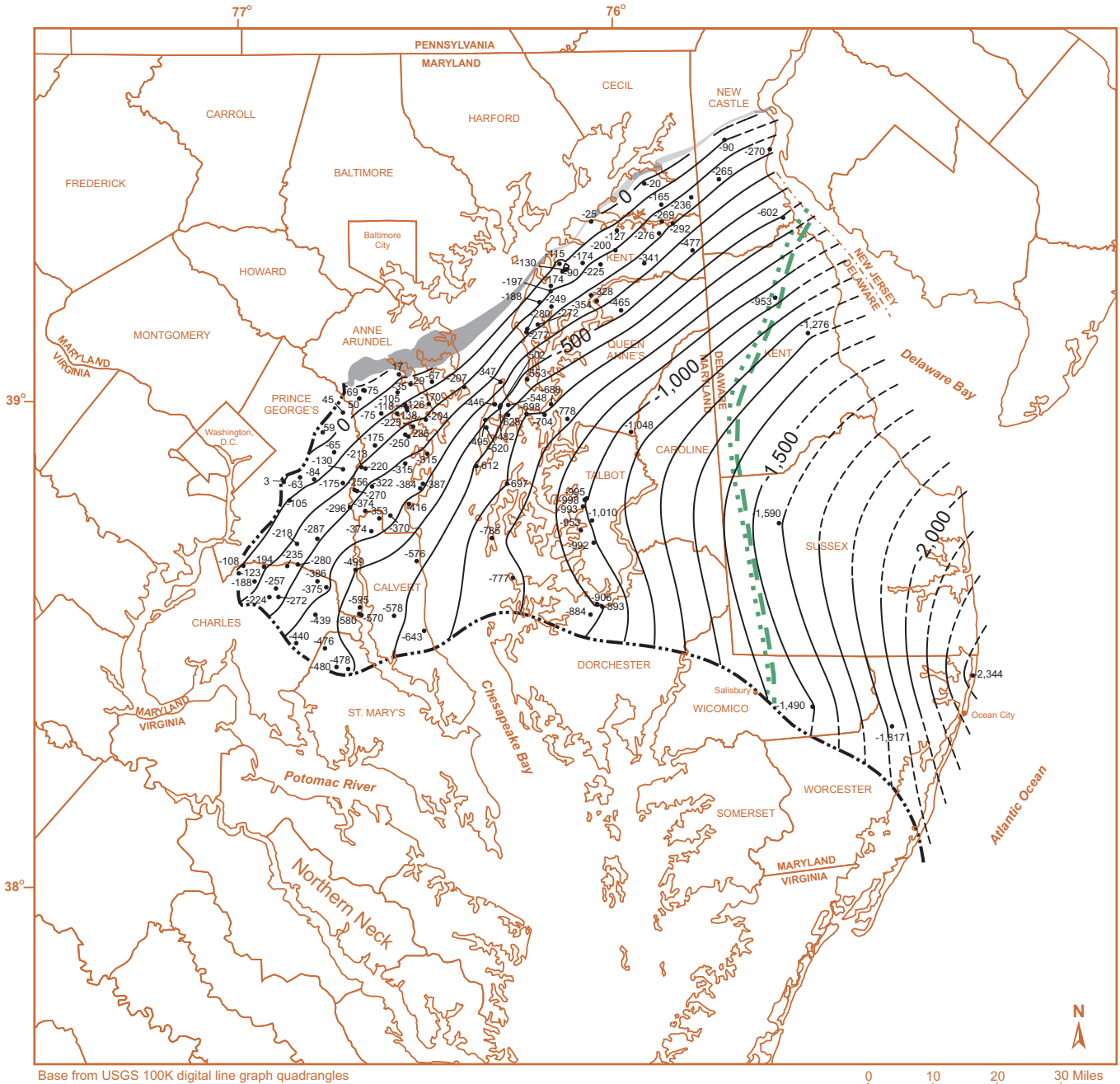









# Altitude of the top of the Magothy aquifer.



Base from USGS 100K digital line graph quadrangles

0 10 20 30 Miles

## EXPLANATION

-  -2,000 --- Altitude of the top of the Magothy aquifer. Dashed where inferred. Contour interval is 100 feet. Datum is sea level.
-  -478 Borehole--Number is altitude of the top of the Magothy aquifer, in feet related to sea level.
-  Approximate outcrop (darker colored) and subcrop (lighter colored) of the Magothy aquifer
-  Approximate extent of the Magothy aquifer
-  Base of aquifer  
 Top of aquifer
-  1,000 milligram per liter isochlor line (Meisler, 1989)